

CHAPTER 5

Symbolization for Maps at the Scale of 1:500,000

The following symbolization is known to apply to the 1:500,000 scale maps. Lack of clarity of source material does not permit inclusion here of some features found on 1:500,000 scale maps.

SECTION I—Populated Places

NOTE: Type sizes may not be consistent with those appearing on published maps

CITIES

670. National capitals _____ **МОСКВА**
671. Capitals of Soviet Socialist Republics;
cities with population over 500,000 _____ **КИЕВ**
672. Capitals of Autonomous Soviet Socialist
Republics; centers of krays and ob-
last's, cities with population ranging
from 100,000 to 500,000 _____ **ОРЕЛ**
673. Center of autonomous oblast's and intra-
kraj oblast's (i.e. oblast' within a
kraj); cities with population ranging
from 50,000 to 100,000 _____ **ХОРОГ**
674. Center of national or administrative
okrugs; cities with population ranging
from 20,000 to 50,000 _____ **СЕРПУХОВ**
675. Rayon centers and towns with no ad-
ministrative significance with popu-
lation under 20,000 _____ **ОНЕГА**
676. Urban settlements, workers settlements,
and summer settlements _____ **ПЕУТОВО**

677. Rural settlements that are rayon centers _____ ЛАМСКОЕ

678. Important settlement junctions, rural type _____ МЕВЕДКИ


679. Other large settlements and settlement junctions, rural _____ ПОДОЛСКОЕ

680. Small rural settlement _____ ШАЛЮЖКА

681. Large state farms, trading posts, lumber camps; in non-Soviet territory, estates, farms, farmsteads, castles, etc. _____ сел. Красный

SMALL POPULATED PLACES INDICATED BY CIRCLES

682. Small populated place with church _____ 

683. Small populated place without church _____ 

SECTION II—Hydrography

684. River less than 60 meters wide _____ 


685. River more than 60 meters wide _____ 

686. Navigable canal _____ 

687. Brick or adobe structure over well _____



688. Marine channel _____




689. Seaport or harbor _____




SECTION III—Railroads


690. Multiple-track railroad and station _____



691. Single-track railroad and siding or platform _____



692. Railroad, approximate alignment _____



693. Narrow-gauge railroad _____



SECTION IV—Soils and Vegetation

694. Sparse forest _____




695. Scrub thicket _____



696. Birch grove _____



697. Brush in high mountain and tundra regions _____



698. Moss and lichens _____



699. Citrus plantation _____



SECTION V—Other map features


700. Oil field _____



701. Overland oil conduit and pumping station _____



702. Underground oil conduit _____



703. Overland water conduit _____



704. Underground water conduit _____



705. Polar station _____




706. Fortification (ancient) _____




707. Trading post, educational and social community center, fishery, summer camp, sod hut, barn, etc. _____




708. The Great Chinese Wall _____



709. Primary administrative division boundary in non-Soviet territory (province, ayamak, okrug, etc.) _____



710. Isogonic line (lines of equal magnetic declination) with value shown _____



711. Points and regions of magnetic anomalies _____

