

SECTION VIII—Symbolization of Certain Elements of Relief

525. Terminal moraine _____



526. Stone, or gravel avalanche _____



527. Ice barriers and fossil ice _____



528. Steep slope (grassy) _____




529. Old land creep _____



SECTION IX—Vegetation

530. Vegetation limit outline _____




531. Coniferous forest _____

532. Deciduous forest _____

533. Mixed forest _____



534. Dwarf (low) forest _____




535. Scattered vegetation (second growth) _____



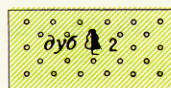
536. Stand of deciduous trees up to 4 meters high (average height indicated in meters) _____



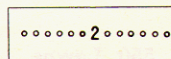
537. Coniferous nursery, or stand of young coniferous trees (average height indicated in meters) _____




538. Deciduous nursery, or stand of young deciduous trees (average height indicated in meters) _____




539. Young tree plantings, up to 20 meters wide (average height indicated in meters) _____



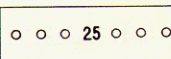
540. Young tree plantings, 20 to 50 meters wide, drawn to scale (average height indicated in meters) _____




541. Young tree plantings, over 50 meters wide, drawn to scale (average height indicated in meters) _____



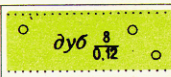
542. Mature forest, up to 20 meters wide (average height indicated in meters) _____



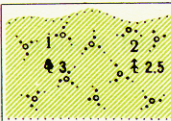
543. Mature forest, 20 to 50 meters wide, drawn to scale _____




544. Mature forest, over 50 meters wide, drawn to scale _____



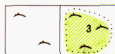
545. Scrub 1. Deciduous 2. Coniferous _____



546. Thorny scrub (solid growth) _____



547. Saksaul 1. Sparse growth 2. Solid thicket _____



548. Brush 1. Sparse growth 2. Solid thicket _____

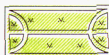


SECTION X—Cultivated lands, Gardens, Vineyards, Parks, and Lawns

549. Citrus orchard _____

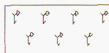


550. Lawns _____

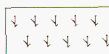


SECTION XI—Sections of Land under Technical Cultures

551. Essential oil plants _____



552. Tobacco _____



553. Cotton _____



SECTION XII—Swamps, Sands, Solonchak(s), Takyr(s)

554. Wet ground with reed or cane (not drawn to scale) _____




SECTION XIII—Examples of Combined Symbolization

555. Sparse forest in mossy swamp




556. Sparse forest on rocky terrain



557. Sparse forest and scrub on rocky slopes




558. Sparse dwarf forest in passable grassy swamp with scrub




559. Sparse forest with solid scrub



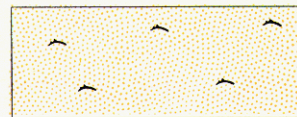
560. Scrub on cut-over area




561. Steppe, grass with scrub




562. Sands and saksaul




563. Swampy ground with knolls and mossy vegetation



564. Lichens and scrub on rocky terrain _____




565. Mossy swamp strips and sparse dwarf forest _____




566. Swampy meadow and hummocks _____



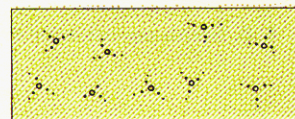
567. Scrub and reed _____



568. Thorny scrub on steppe _____



569. Solid scrub on sands _____



570. Meadow vegetation and solonchak in spots _____



571. Moss and grass vegetation on arid land _____

