
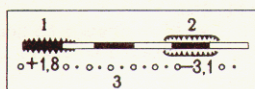


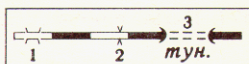
481. Section house, barracks, dead-end, and overhead light signals (structural steel arch) _____



482. 1. Fill 2. Cut 3. Hedge _____



483. 1. Small bridge 2. Pipe (culvert) 3. Tunnel _____



484. Narrow-gauge railroad line and station _____



485. Elevated railroad _____



486. Gallery or balcony on the side of a cliff _____




487. Gallery or balcony on the side of a slope _____



SECTION IV—Motor Truck Roads and Trails

488. Cattle run over 10 meters wide, fenced, and with dirt road running through it. _____

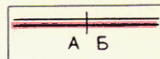


SECTION V—Examples of Highway and Railroad Symbolization

489. Crossings and junctions of truck roads, trees (shoulder stabilizers), and telegraph or telephone lines




490. Change in type of pavement on the highway
(indicated by the Russian letters A, B) _____




SECTION VI—Boundaries and Fences

491. Boundary of urban community _____



492. Boundary of state wild life sanctuary _____



SECTION VII—Hydrography

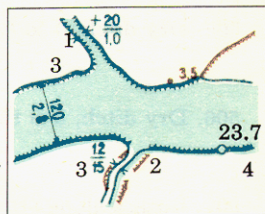
493. Shoal

1. Stone
2. Gravel




494. Precipitous shore, without beach


1. The width of river on the map, over 1.5mm.
2. The width of river on the map, less than 1.5mm.
3. Width and depth of stream
4. Water level value



495. Shore with built-up but not reinforced slope _____



496. Shore with built-up reinforced slope _____



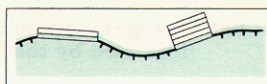
497. Stone quay _____




498. Wooden quay _____




499. Ramp and stairs to quay _____



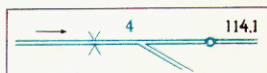
500. Changes of intermittent and perennial sections in stream _____



501. Underground or dwindling section of stream _____




502. Canalized section of river, canal, or ditch, 3-5 meters wide; those over 5 meters wide are drawn to scale; 4 = the width in meters _____



503. Canal under construction; double line, single line _____




504. Subterranean canal _____




505. Dry ditch, 3 to 5 meters wide _____



506. Dry ditch, less than 3 meters wide _____



507. Bushes along stream _____



508. Bridge, wooden _____




509. Single line canal _____



510. Dam without a road _____



511. Jetties, controlling the direction of current _____




512. Penstock (open) _____



513. Underground water conduit with wells
(not functioning) _____



514. Water pump _____



515. Water reservoir or rain water pit
a. Not drawn to scale
b. Drawn to scale _____



516. Fountain _____




517. Landing: a. Not drawn to scale b. Drawn to scale _____



518. Mole or anchorage _____




519. Mole, carrying railroad _____



520. Breakwater _____



521. Driftwood accumulation _____



522. Sunken rock (if outlined, location is known; if not outlined, location is unknown) _____



523. Rock above the water level (if outlined, location is known; if not outlined, location is unknown) _____



524. Rock awash (if outlined, location is known; without outline, location is unknown) _____

