


70. Isolated coniferous tree serving as landmark (1. fir, spruce; 2. pine, cedar; 3. larch) _____



71. Isolated deciduous tree serving as landmark (4. oak, beech, maple, etc.; 5. birch, aspen, etc.) _____



72. Stand of trees serving as landmark _____



73. Individual bushes _____



74. Individual bushes in steppe areas _____



75. Trees in plantations, vegetable gardens, towns, etc. _____



76. Isolated boulder (height indicated in meters) _____



77. Rocks, boulders _____



78. Forest service station _____



79. Forest rangers house _____



80. Meteorological station _____



SECTION IV—Geodetic Points

81. Astronomical point _____



82. Triangulation point _____



83. Trigonometrical point on burial mound _____

 95.7

84. Bench mark, monumented _____

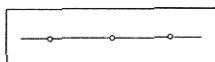
 71.1

85. Bench mark _____

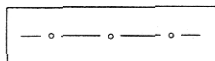
 52.1

SECTION V—Pipelines

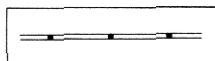
86. Natural gas conduit (surface) _____



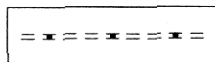
87. Natural gas conduit (underground) _____



88. Oil conduit (surface) _____

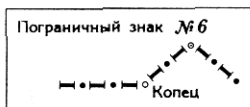


89. Oil conduit (underground) _____

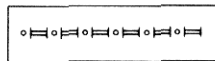


SECTION VI—Boundaries and Barriers

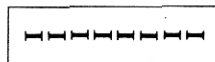
90. International boundary, boundary marker, and boundary post (No. 6) _____



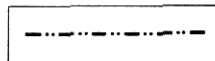
91. U.S.S.R. polar possession boundary _____




92. Boundary of Soviet Socialist Republic (SSR) _____




93. A.S.S.R., kray, or oblast boundary _____



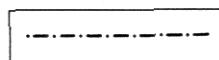
94. Autonomous oblast or kray boundary _____




95. National okrug boundary _____



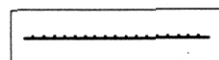
96. Rayon boundary _____



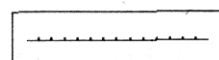
97. State Wild Life Sanctuary boundary _____



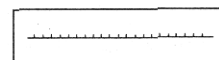
98. Stone or brick wall over 1 meter high _____




99. Stone, brick, or clay wall, less than 1 meter high _____




100. Wooden fence _____



101. Metal fence _____




102. Rail or wattle fence _____



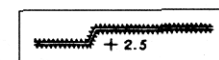
103. Hedge _____



104. Barbed wire fence _____



105. Artificial embankment, small fill (height indicated in meters) _____



106. Trench, communication trench, and dugout _____



SECTION VII—Communications

107. Telegraph office _____



108. Telephone station _____



109. Radio station _____



110. Radio tower _____




111. Airfield or seaplane base _____



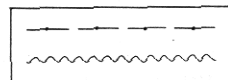
112. Landing strip (land and water) _____



113. Telegraph or telephone line _____

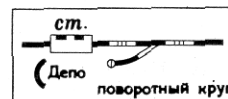


114. Submarine cable _____

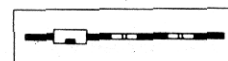


SECTION VIII—Railroads


115. Three-track railroad with first class station, roundhouse, and turntable _____



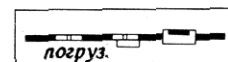
116. Double-track railroad and second class station _____



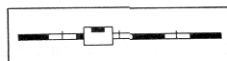
117. Single-track railroad with road bed for second track; third class station _____



118. Double-track railroad; second or third class station; loading platform _____



119. Single-track railroad with roadbed for second track; fourth or fifth class station _____

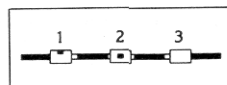


120. Single-track railroad, siding, and platform _____



121. Location of main station building:


1. On one side of the track
2. Between the tracks
3. Location unknown _____



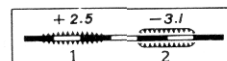
122. Electrified double-track railroad and block signal _____



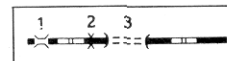
123. Section house, barracks, and dead end _____



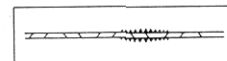
124. 1. Fill (height indicated in meters)
2. Cut (depth indicated in meters) _____



125. 1. Small bridge 2. Pipe (culvert) 3. Tunnel _____



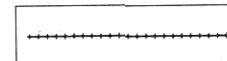
126. Dismantled railroad _____



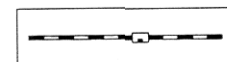
127. Railroad under construction _____



128. Trolley _____



129. Narrow-gauge railroad and station _____



130. Electrified narrow-gauge railroad _____



131. Railroad, horse-drawn or tractor-drawn _____



132. Suspension railroad _____



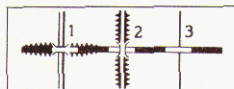
133. Railroad, approximate alignment _____



134. Station and tracks drawn to scale;
pedestrian bridge _____

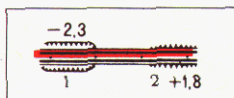


135. Crossing: 1. Under railroad tracks
2. Over railroad tracks 3. Same level _____

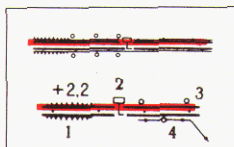


SECTION IX—Roads

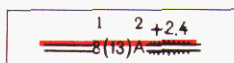
136. Main highway (super highway, arterial highway)
1. Cut (depth indicated in meters)
2. Fill (height indicated in meters) _____




137. Improved highway (asphalt, bitumen, concrete)
1. Fill; 2. kilometer post;
3. Plantings;
4. Telegraph or telephone lines _____




138. Highway
1. Over-all width of paved strip with shoulders
2. Type of pavement:
A. asphalt and others _____



139. 1. Roadside building of light construction, shed
2. Section of road difficult to negotiate _____



140. Highway under construction _____



141. Highway, approximate alignment _____



142. Improved dirt road (graded, former post
and truck road)
1. width of road
2. Steep grade, over 7° _____

